

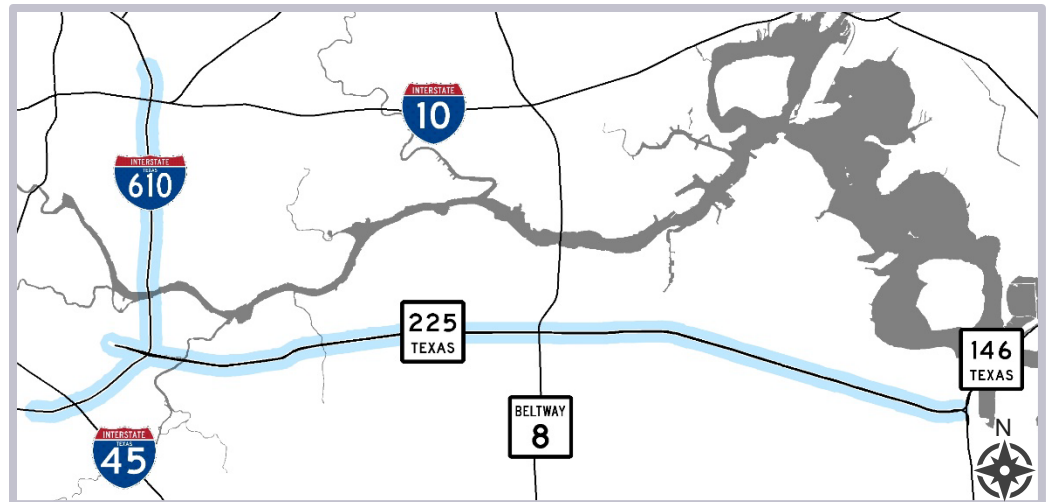


SH 225 and I-610 East

Planning and Environmental Linkages (PEL) Study

What is a PEL Study?


- High-level early stage planning study
- Considers environmental, community, and economic conditions
- Identifies transportation issues
- Develops a purpose and need for the corridor



PEL Study Description

The Texas Department of Transportation (TxDOT) is conducting a PEL Study on SH 225 from I-610 East to SH 146 and on I-610 East from Telephone Road to Gellhorn Drive in Harris County, Texas. Through the course of the PEL Study, TxDOT will be seeking public input to identify the needs of the corridor.

PEL Study Coordination



Who Can I Contact?

Robel Sintayehu, P.E.

Project Manager

Texas Department of Transportation

robel.sintayehu@txdot.gov

713.802.5374

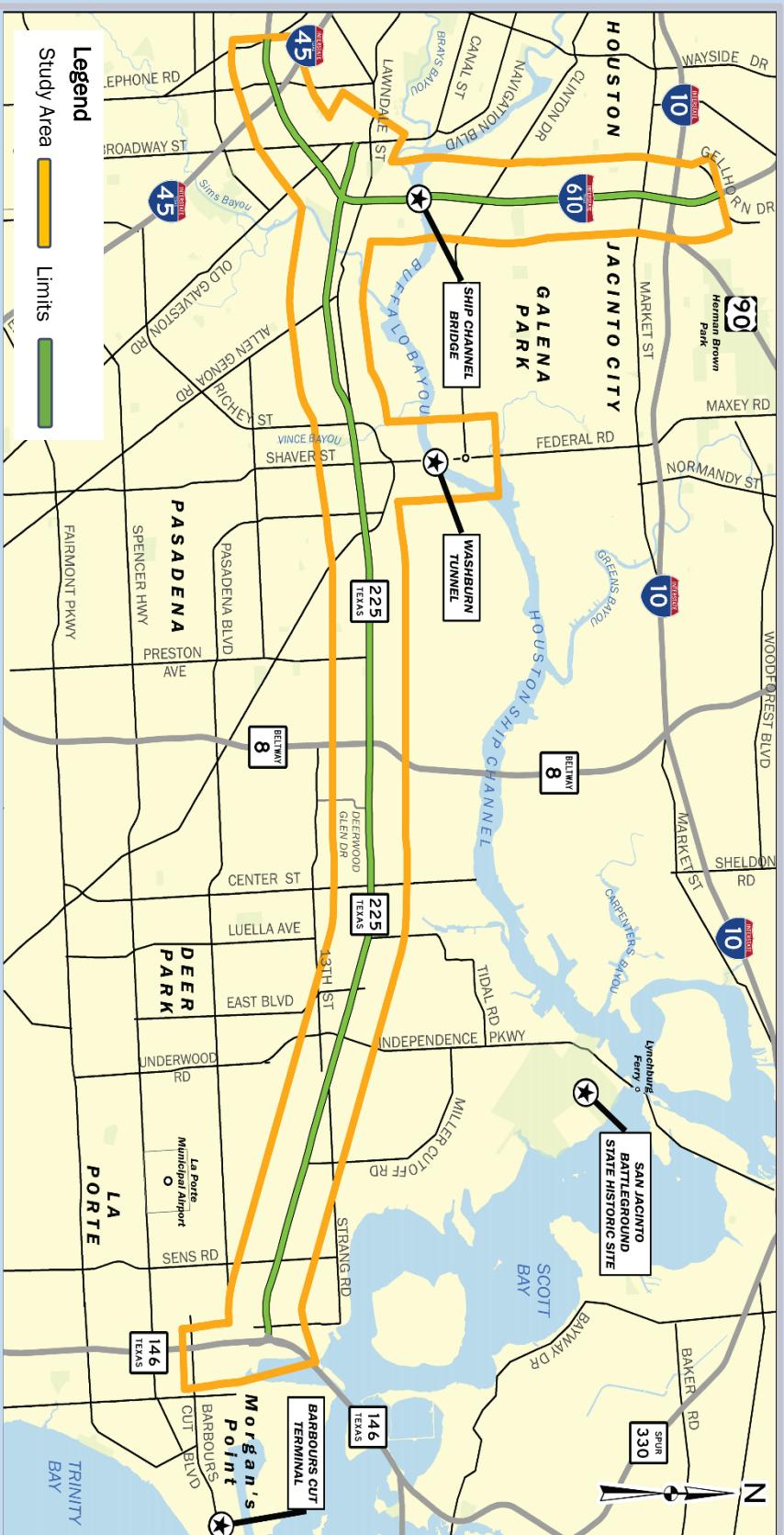
Why is TxDOT Preparing a PEL Study?

- Develop potential alternative solutions
- Engage stakeholders early in the planning process
- Encourage cost efficient and effective solutions



SH 225 and I-610 East

Planning and Environmental Linkages (PEL) Study Area



Study Schedule

2020 - 2022

Phase 1

Early 2023

Phase 2

Late 2023

Collect Data

Analyze Existing Conditions

Determine Corridor Issues and Concerns

Identify Corridor Vision with Public Input

Purpose & Need

Develop Universe of Alternatives

We are Here
Screen Reasonable Alternatives

Present PEL Findings

PEL Study Report

Ongoing Public Involvement



225 TEXAS